



# Southwest Florida Water Management District

2379 Broad Street, Brooksville, Florida 34604-6899  
(352) 796-7211 or 1-800-423-1476 (FL only)  
SUNCOM 628-4150 TDD only 1-800-231-6103 (FL only)  
On the Internet at: WaterMatters.org

An Equal  
Opportunity  
Employer

**Bartow Service Office**  
170 Century Boulevard  
Bartow, Florida 33830-7700  
(863) 534-1448 or  
1-800-492-7862 (FL only)

**Sarasota Service Office**  
6750 Fruitville Road  
Sarasota, Florida 34240-9711  
(941) 377-3722 or  
1-800-320-3503 (FL only)

**Tampa Service Office**  
7601 Highway 301 North  
Tampa, Florida 33637-6759  
(813) 985-7481 or  
1-800-836-0797 (FL only)

May 20, 2016

Parrish Plantation, LLC., Attn: Mr. John Kunkel  
4200 Marsh Landing Blvd./ Suite 100  
Jacksonville, FL 32250

Subject: **Notice of Intended Agency Action Letter -- Approval**  
Water Use Permit No.: 20 003800.004  
Project Name: Parrish Plantation  
County: Manatee

Dear Sir/Madam:

The Southwest Florida Water Management District (District) has completed its review of the application for Water Use Permit No. 20 003800.004. Based upon a review of the information you have submitted, the District hereby gives notice of its intended approval of the application.

The File of Record associated with this application can be viewed at <http://www18.swfwmd.state.fl.us/Search/Search/SearchWupSimple.aspx> and is also available for inspection Monday through Friday, except for District holidays, from 8:00 a.m. through 5:00 p.m. at the District's Tampa Service Office, 7601 U.S. Highway 301 North, Tampa, Florida 33637.

If you have any questions or concerns regarding the application or any other information, please contact the Water Use Permit Bureau in the Tampa Service Office.

Sincerely,

Claire E. Muirhead, P.G.  
Manager  
Water Use Permit Bureau

cc: Mortensen Engineering, Inc. / Attn: Patrick W. Vincent



# Southwest Florida Water Management District

2379 Broad Street, Brooksville, Florida 34604-6899  
(352) 796-7211 or 1-800-423-1476 (FL only)  
SUNCOM 628-4150 TDD only 1-800-231-6103 (FL only)  
On the Internet at: [WaterMatters.org](http://WaterMatters.org)

An Equal  
Opportunity  
Employer

**Bartow Service Office**  
170 Century Boulevard  
Bartow, Florida 33830-7700  
(863) 534-1448 or  
1-800-492-7862 (FL only)

**Sarasota Service Office**  
6750 Fruitville Road  
Sarasota, Florida 34240-9711  
(941) 377-3722 or  
1-800-320-3503 (FL only)

**Tampa Service Office**  
7601 Highway 301 North  
Tampa, Florida 33637-6759  
(813) 985-7481 or  
1-800-836-0797 (FL only)

May 20, 2016

Parrish Plantation, LLC., Attn: Mr. John Kunkel  
4200 Marsh Landing Blvd./ Suite 100  
Jacksonville, FL 32250

Subject: **Notice of Agency Action -- Approval**  
Water Use Permit No.: 20 003800.004  
Project Name: Parrish Plantation  
County: Manatee

Dear Sir/Madam:

The Southwest Florida Water Management District (District) is in receipt of your application for Water Use Permit No. 20 003800.004. Based upon a review of the information you submitted, the application is approved. A copy of the permit is enclosed for your records. Please refer to the attached Notice of Rights to determine any legal rights you may have concerning the District's agency action on the permit application described in this letter.

The District's action in this matter only becomes closed to future legal challenges from members of the public if such persons have been properly notified of the District's action and no person objects to the District's action within the prescribed period of time following the notification. The District does not publish notices of agency action. If you wish to limit the time within which a person who does not receive actual written notice from the District may request an administrative hearing regarding this action, you are strongly encouraged to publish, at your own expense, a notice of agency action in the legal advertisement section of a newspaper of general circulation in the county or counties where the activity will occur. Publishing notice of agency action will close the window for filing a petition for hearing. Legal requirements and instructions for publishing notices of agency action, as well as a noticing form that can be used, are available from the District's website at [www.WaterMatters.org/permits/noticing](http://www.WaterMatters.org/permits/noticing). If you publish notice of agency action, a copy of the affidavit of publication provided by the newspaper should be sent to the District's Tampa Service Office for retention in this permit's File of Record.

Please be advised that the Governing Board has formulated a water shortage plan referenced in a Standard Water Use Permit Condition (Exhibit A) of your permit, and will implement such a plan during periods of water shortage. You will be notified during a declared water shortage of any change in the conditions of your Permit or any suspension of your Permit, or of any restriction on your use of water for the duration of any declared water shortage. Please further note that water conservation is a condition of your Permit and should be practiced at all times.

If you have any questions or concerns regarding your permit or any other information, please contact the Water Use Permit Bureau in the Tampa Service Office.

Sincerely,

Claire E. Muirhead, P.G.  
Manager  
Water Use Permit Bureau  
Regulation Division

Encl: Permit  
Notice of Rights

cc: Mortensen Engineering, Inc. / Attn: Patrick W. Vincent

**SOUTHWEST FLORIDA WATER MANAGEMENT DISTRICT  
WATER USE PERMIT  
Individual  
PERMIT NO. 20 003800.004**

**PERMIT ISSUE DATE:** May 20, 2016

**EXPIRATION DATE:** May 20, 2036

The Permittee is responsible for submitting an application to renew this permit no sooner than one year prior to the expiration date, and no later than the end of the last business day before the expiration date, whether or not the Permittee receives prior notification by mail. Failure to submit a renewal application prior to the expiration date and continuing to withdraw water after the expiration date is a violation of Chapter 373, Florida Statutes, and Chapter 40D-2, Florida Administrative Code, and may result in a monetary penalty and/or loss of the right to use the water. Issuance of a renewal of this permit is contingent upon District approval.

**TYPE OF APPLICATION:** Renewal  
**GRANTED TO:** Parrish Plantation, LLC., Attn: Mr. John Kunkel  
4200 Marsh Landing Blvd./ Suite 100  
Jacksonville, FL 32250

**PROJECT NAME:** Parrish Plantation  
**WATER USE CAUTION AREA(S):** SOUTHERN WATER USE CAUTION AREA, Most Impacted Area  
**COUNTY:** Manatee

<b>TOTAL QUANTITIES AUTHORIZED UNDER THIS PERMIT (in gallons per day)</b>	
ANNUAL AVERAGE	37,800 gpd
PEAK MONTH <sup>1</sup>	265,700 gpd
DROUGHT ANNUAL AVERAGE <sup>2</sup>	46,900 gpd
CROP PROTECTION/MAXIMUM <sup>3</sup>	774,000 gpd

1. Peak Month: Average daily use during the highest water use month.
2. Drought Annual Average: Annual average limit when less than historical average rainfall if sufficient Water Conservation credits exist in the Permittee's account.
3. Crop Protection/Maximum: Maximum use allowed any 24-hour period/Frost and Freeze protection of crops.

**WATER USE TABLE (in gpd)**

<b><u>USE</u></b>	<b><u>ANNUAL AVERAGE</u></b>	<b><u>PEAK MONTH</u></b>	<b><u>DROUGHT ANNUAL AVERAGE</u></b>	<b><u>CROP PROTECTION /MAXIMUM</u></b>
Agricultural	37,800	265,700	46,900	774,000

**USES AND IRRIGATION ALLOCATION RATE TABLE**

<b><u>CROP/USE TYPE</u></b>	<b><u>IRRIGATED ACRES</u></b>	<b><u>IRRIGATION METHOD</u></b>	<b><u>STANDARD IRRIGATION RATE</u></b>	<b><u>DROUGHT IRRIGATION RATE</u></b>
Citrus	15.00	Low Volume Spray	13.10"/yr.	16.24"/yr.
Citrus	28.60	Low Volume Spray	13.00"/yr.	16.14"/yr.

**WITHDRAWAL POINT QUANTITY TABLE**

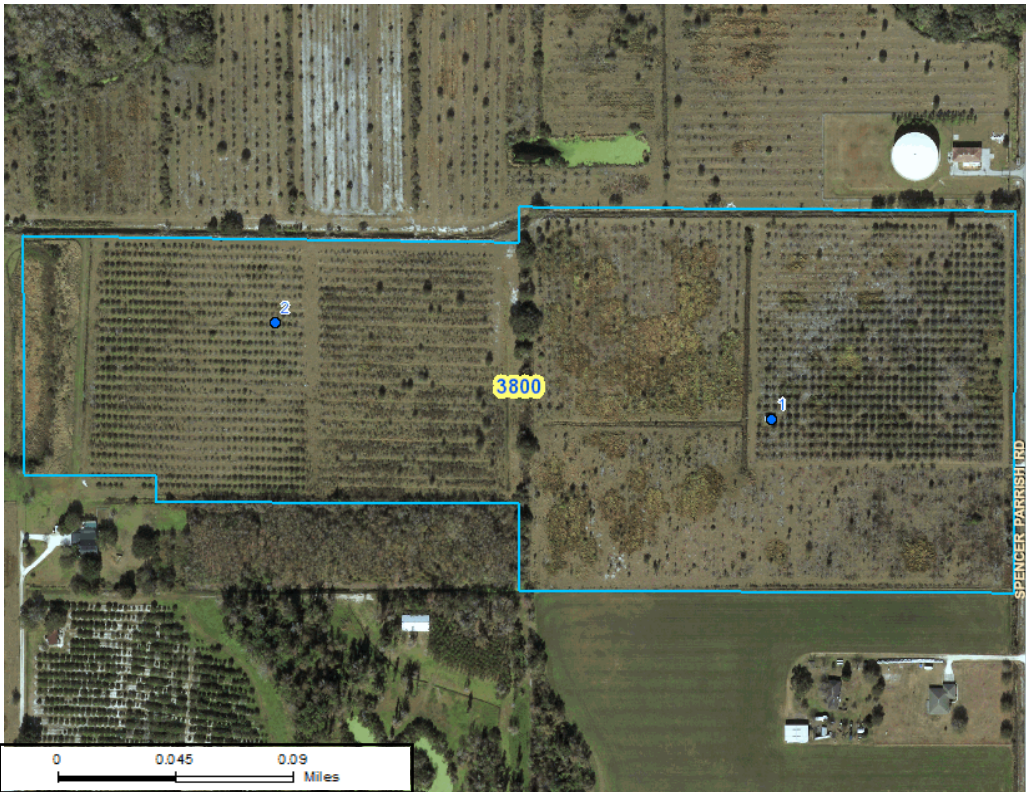
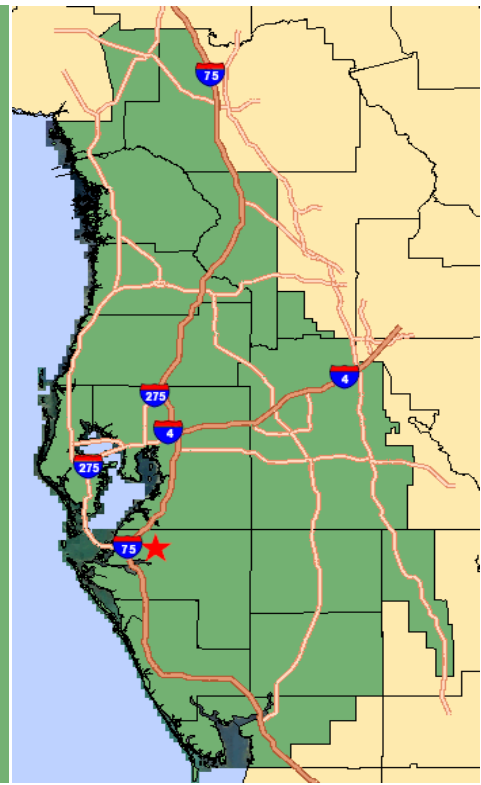
Water use from these withdrawal points are restricted to the quantities given below :

<b><u>I.D. NO.</u></b> <b><u>PERMITTEE/ DISTRICT</u></b>	<b><u>DIAM</u></b> <b><u>(in.)</u></b>	<b><u>DEPTH</u></b> <b><u>TTL./CSD.FT.</u></b> <b><u>(feet bls)</u></b>	<b><u>USE DESCRIPTION</u></b>	<b><u>AVERAGE</u></b> <b><u>(gpd)</u></b>	<b><u>PEAK</u></b> <b><u>MONTH</u></b> <b><u>(gpd)</u></b>	<b><u>CROP</u></b> <b><u>PROTECTION</u></b> <b><u>(gpd)</u></b>
1 / 1	8	700 / 120	Irrigation	24,700	174,300	630,000
2 / 2	5	347 / 219	Irrigation	13,100	91,400	144,000



**WITHDRAWAL POINT LOCATION TABLE**

<b><u>DISTRICT I.D. NO.</u></b>	<b><u>LATITUDE/LONGITUDE</u></b>
1	27° 34' 50.00"/82° 24' 40.22"
2	27° 34' 52.46"/82° 24' 54.80"

**Location Map**  
**Parrish Plantation, LLC., Attn: Mr. John Kunkel**  
**WUP No. 20 003800.004**




**Legend**

-  DIDs
-  WUP Boundary

2014 Natural Color Imagery

**MANATEE COUNTY**



*Southwest Florida  
Water Management District*

**STANDARD CONDITIONS:**

The Permittee shall comply with the Standard Conditions attached hereto, incorporated herein by reference as Exhibit A and made a part hereof.

**SPECIAL CONDITIONS:**

1. All reports and data required by condition(s) of the permit shall be submitted to the District according to the due date(s) contained in the specific condition. If the condition specifies that a District-supplied form is to be used, the Permittee should use that form in order for their submission to be acknowledged in a timely manner. The only alternative to this requirement is to use the District Permit Information Center ([www.swfwmd.state.fl.us/permits/epermitting/](http://www.swfwmd.state.fl.us/permits/epermitting/)) to submit data, plans or reports online. There are instructions at the District website on how to register to set up an account to do so. If the report or data is received on or before the tenth day of the month following data collection, it shall be deemed as a timely submittal.

All mailed reports and data are to be sent to:

Southwest Florida Water Management District  
Tampa Service Office, Water Use Permit Bureau  
7601 U.S. Hwy. 301 North  
Tampa, Florida 33637-6759

Submission of plans and reports: Unless submitted online or otherwise indicated in the special condition, the original and two copies of each plan and report, such as conservation plans, environmental analyses, aquifer test results, per capita annual reports, etc. are required.

Submission of data: Unless otherwise indicated in the special condition, an original (no copies) is required for data submittals such as crop report forms, meter readings and/or pumpage, rainfall, water level, evapotranspiration, or water quality data.  
(499)

2. The Permittee shall implement all water conservation measures that are economically, technically, and environmentally feasible, including:
  1. Incorporation of water conservation best management practices.
  2. Limiting daytime irrigation to the greatest extent practicable to reduce water losses.
  3. Implementation of a leak detection and repair program as part of an ongoing system maintenance program. This program shall include a system-wide inspection at least once per season.
  4. Evaluation of the feasibility of improving the efficiency of the current irrigation system or converting to a more efficient system. This includes implementation of the improvement(s) or conversion when determined to be operationally and economically feasible.
  5. Implementation of an irrigation schedule that maximizes the efficiency of delivering the correct quantity of water to the root zone at the time it is needed. This practice shall include the use of tools to determine when and how much irrigation water is needed. Examples of these tools include soil moisture sensors, weather/climatic measuring devices, or piezometers to monitor the water table elevation.(286)
3. The Permittee shall incorporate best water management practices, specifically including but not limited to irrigation practices, as recommended for the permitted activities in reports and publications by the IFAS.(312)
4. Within 90 days of the replacement of any or all withdrawal quantities from ground water or surface water bodies with an Alternative Water Supply, the Permittee shall apply to modify this permit to place equal quantities of permitted withdrawals from the ground and/or surface water resource on standby. The standby quantities can be used in the event that some or all of the alternative source is not available.(363)
5. Permittee shall not exceed the quantity determined by multiplying the total irrigated acres by the total allocated acre-inches per irrigated acre per season for each crop type. For all crops except Citrus, an irrigated acre, hereafter referred to as "acre," is defined as the gross acreage under cultivation, including areas used for water conveyance such as ditches, but excluding uncultivated areas such as

wetlands, retention ponds, and perimeter drainage ditches. For Citrus, an irrigated acre is based on 74% shaded area, equivalent to 89.4% of the gross acreage minus uncultivated areas such as wetlands, retention ponds, and perimeter drainage ditches.

An applicant or permittee within the Southern Water Use Caution Area may obtain the total allocated acre-inches per acre per season for their crops, plants, soil types, planting dates, and length of growing season by completing the "Irrigation Water Allotment Form" and submitting it to the District. The District will complete and return the form with the calculated total allocated acre-inches and water conserving credit per acre per season per crop, if applicable, based on the information provided. The "Irrigation Water Allotment Form" is available upon request.

(427)

6. The Permittee shall investigate the feasibility of using reclaimed water as a water source and submit a report describing the feasibility to the Water Use Permit Bureau, by May 1, 2021. The report shall contain an analysis of reclaimed water sources for the area, including the relative location of these sources to the Permittee's property, the quantity of reclaimed water available, the projected date(s) of availability, costs associated with obtaining the reclaimed water, and an implementation schedule for reuse, if feasible. Infeasibility shall be supported with a detailed explanation. If the use of reclaimed water is determined to be feasible by the Permittee or by the District, then the Permittee shall submit an application to modify this water use permit to include reclaimed water as a source of water. The modification application shall include a date when the reclaimed water will be available and shall indicate a proposed reduction in permitted quantities. If the permit application is not submitted by the Permittee, the District may reduce, following notice to the Permittee, the quantities authorized with this permit to account for the availability of reclaimed water.

(458)

7. Any wells not in use, and in which pumping equipment is not installed shall be capped or valved in a water tight manner in accordance with Chapter 62-532.500, F.A.C.(568)

8. This Permit is located within the Southern Water Use Caution Area (SWUCA). Pursuant to Section 373.0421, Florida Statutes, the SWUCA is subject to a minimum flows and levels recovery strategy, which became effective on January 1, 2007. The Governing Board may amend the recovery strategy, including amending applicable water use permitting rules based on an annual assessment of water resource criteria, cumulative water withdrawal impacts, and on a recurring five-year evaluation of the status of the recovery strategy up to the year 2025 as described in Chapter 40D-80, Florida Administrative Code. This Permit is subject to modification to comply with new rules.(652)



40D-2  
Exhibit A

**WATER USE PERMIT STANDARD CONDITIONS**

1. With advance notice to the Permittee, District staff with proper identification shall have permission to enter, inspect, collect samples, take measurements, observe permitted and related facilities and collect and document any information deemed necessary to determine compliance with the approved plans, specifications and conditions of this permit. The Permittee shall either accompany District staff onto the property or make provision for access onto the property.
2. When necessary to analyze impacts to the water resource or existing users, the District shall require the Permittee to install flow metering or other measuring devices to record withdrawal quantities and submit the data to the District.
3. A District identification tag shall be prominently displayed at each withdrawal point that is required by the District to be metered or for which withdrawal quantities are required to be reported to the District, by permanently affixing the tag to the withdrawal facility.
4. The Permittee shall mitigate any adverse impact to environmental features or offsite land uses as a result of withdrawals. When adverse impacts occur or are imminent, the District shall require the Permittee to mitigate the impacts. Examples of adverse impacts include the following:
  - A. Significant reduction in levels or flows in water bodies such as lakes, impoundments, wetlands, springs, streams or other watercourses; or
  - B. Damage to crops and other vegetation causing financial harm to the owner;  
and
  - C. Damage to the habitat of endangered or threatened species.
5. The Permittee shall mitigate any adverse impact to existing legal uses caused by withdrawals. When adverse impacts occur or are imminent, the District may require the Permittee to mitigate the impacts. Adverse impacts include:
  - A. A reduction in water levels which impairs the ability of a well to produce water;
  - B. Significant reduction in levels or flows in water bodies such as lakes, impoundments, wetlands, springs, streams or other watercourses; or
  - C. Significant inducement of natural or manmade contaminants into a water supply or into a usable portion of an aquifer or water body.
6. Permittee shall notify the District in writing within 30 days of any sale, transfer, or conveyance of ownership or any other loss of permitted legal control of the Project and / or related facilities from which the permitted consumptive use is made. Where Permittee's control of the land subject to the permit was demonstrated through a lease, the Permittee must either submit documentation showing that it continues to have legal control or transfer control of the permitted system / project to the new landowner or new lessee. All transfers of ownership are subject to the requirements of Rule 40D-1.6105, F.A.C. Alternatively, the Permittee may surrender the consumptive use permit to the District, thereby relinquishing the right to conduct any activities under the permit.
7. All withdrawals authorized by this WUP shall be implemented as conditioned by this permit, including any documents submitted as part of the permit application incorporated by reference in a permit condition. This permit is subject to review and modification, enforcement action, or revocation, in whole or in part, pursuant to Section 373.136 or 373.243, F.S.
8. This permit does not convey to the Permittee any property rights or privileges other than those specified herein, nor relieve the Permittee from complying with any applicable local government, state, or federal law, rule, or ordinance.
9. The Permittee shall cease or reduce surface water withdrawal as directed by the District if water levels in lakes fall below the applicable minimum water level established in Chapter 40D-8, F.A.C., or rates of flow in streams fall below the minimum levels established in Chapter 40D-8, F.A.C.
10. The Permittee shall cease or reduce withdrawal as directed by the District if water levels in aquifers fall below the minimum levels established by the Governing Board.

11. A Permittee may seek modification of any term of an unexpired permit. The Permittee is advised that section 373.239, F.S., and Rule 40D-2.331, F.A.C., are applicable to permit modifications.
12. The Permittee shall practice water conservation to increase the efficiency of transport, application, and use, as well as to decrease waste and to minimize runoff from the property. At such time as the Governing Board adopts specific conservation requirements for the Permittee's water use classification, this permit shall be subject to those requirements upon notice and after a reasonable period for compliance.
13. The District may establish special regulations for Water-Use Caution Areas. At such time as the Governing Board adopts such provisions, this permit shall be subject to them upon notice and after a reasonable period for compliance.
14. Nothing in this permit should be construed to limit the authority of the District to declare a water shortage and issue orders pursuant to chapter 373, F.S. In the event of a declared water shortage, the Permittee must adhere to the water shortage restrictions, as specified by the District. The Permittee is advised that during a water shortage, reports shall be submitted as required by District rule or order.
15. This permit is issued based on information provided by the Permittee demonstrating that the use of water is reasonable and beneficial, consistent with the public interest, and will not interfere with any existing legal use of water. If, during the term of the permit, it is determined by the District that a statement in the application and in the supporting data are found to be untrue and inaccurate, the use is not reasonable and beneficial, in the public interest, or does impact an existing legal use of water, the Governing Board shall modify this permit or shall revoke this permit following notice and hearing, pursuant to sections 373.136 or 373.243, F.S. The Permittee shall immediately notify the District in writing of any previously submitted information that is later discovered to be inaccurate.
16. Within the Southern Water Use Caution Area, if the District determines that significant water quantity or quality changes, impacts to existing legal uses, or adverse environmental impacts are occurring, the District, upon reasonable notice to the Permittee, including a statement of facts upon which the District based its determination, may reconsider the quantities permitted or other conditions of the permit as appropriate to address the change or impact, but only after an opportunity for the Permittee to resolve or mitigate the change or impact or to request a hearing.
17. All permits are contingent upon continued ownership or legal control of all property on which pumps, wells, diversions or other water withdrawal facilities are located.

## **Claire E. Muirhead, P.G.**

---

Authorized Signature

SOUTHWEST FLORIDA WATER MANAGEMENT DISTRICT

This permit, issued under the provision of Chapter 373, Florida Statutes and Florida Administrative Code 40D-2, authorizes the Permittee to withdraw the quantities outlined above, and may require various activities to be performed by the Permittee as described in the permit, including the Special Conditions. The permit does not convey to the Permittee any property rights or privileges other than those specified herein, nor relieve the Permittee from complying with any applicable local government, state, or federal law, rule, or ordinance.

## Notice of Rights

### ADMINISTRATIVE HEARING

1. You or any person whose substantial interests are or may be affected by the District's intended or proposed action may request an administrative hearing on that action by filing a written petition in accordance with Sections 120.569 and 120.57, Florida Statutes (F.S.), Uniform Rules of Procedure Chapter 28-106, Florida Administrative Code (F.A.C.) and District Rule 40D-1.1010, F.A.C. Unless otherwise provided by law, a petition for administrative hearing must be filed with (received by) the District within 21 days of receipt of written notice of agency action. "Written notice" means either actual written notice, or newspaper publication of notice, that the District has taken or intends to take agency action. "Receipt of written notice" is deemed to be the fifth day after the date on which actual notice is deposited in the United States mail, if notice is mailed to you, or the date that actual notice is issued, if sent to you by electronic mail or delivered to you, or the date that notice is published in a newspaper, for those persons to whom the District does not provide actual notice.
2. Pursuant to Subsection 373.427(2)(c), F.S., for notices of intended or proposed agency action on a consolidated application for an environmental resource permit and use of sovereignty submerged lands concurrently reviewed by the District, a petition for administrative hearing must be filed with (received by) the District within 14 days of receipt of written notice.
3. Pursuant to Rule 62-532.430, F.A.C., for notices of intent to deny a well construction permit, a petition for administrative hearing must be filed with (received by) the District within 30 days of receipt of written notice of intent to deny.
4. Any person who receives written notice of an agency decision and who fails to file a written request for a hearing within 21 days of receipt or other period as required by law waives the right to request a hearing on such matters.
5. Mediation pursuant to Section 120.573, F.S., to settle an administrative dispute regarding District intended or proposed action is not available prior to the filing of a petition for hearing.
6. A request or petition for administrative hearing must comply with the requirements set forth in Chapter 28.106, F.A.C. A request or petition for a hearing must: (1) explain how the substantial interests of each person requesting the hearing will be affected by the District's intended action or proposed action, (2) state all material facts disputed by the person requesting the hearing or state that there are no material facts in dispute, and (3) otherwise comply with Rules 28-106.201 and 28-106.301, F.A.C. Chapter 28-106, F.A.C. can be viewed at [www.flrules.org](http://www.flrules.org) or at the District's website at [www.WaterMatters.org/permits/rules](http://www.WaterMatters.org/permits/rules).
7. A petition for administrative hearing is deemed filed upon receipt of the complete petition by the District Agency Clerk at the District's Tampa Service Office during normal business hours, which are 8:00 a.m. to 5:00 p.m., Monday through Friday, excluding District holidays. Filings with the District Agency Clerk may be made by mail, hand-delivery or facsimile transfer (fax). The District does not accept petitions for administrative hearing by electronic mail. Mailed filings must be addressed to, and hand-delivered filings must be delivered to, the Agency Clerk, Southwest Florida Water Management District, 7601 Highway 301 North, Tampa, FL 33637-6759. Faxed filings must be transmitted to the District Agency Clerk at (813) 367-9776. Any petition not received during normal business hours shall be filed as of 8:00 a.m. on the next business day. The District's acceptance of faxed petitions for filing is subject to certain conditions set forth in the District's Statement of Agency Organization and Operation, available for viewing at [www.WaterMatters.org/about](http://www.WaterMatters.org/about).

**JUDICIAL REVIEW**

1. Pursuant to Sections 120.60(3) and 120.68, F.S., a party who is adversely affected by District action may seek judicial review of the District's action. Judicial review shall be sought in the Fifth District Court of Appeal or in the appellate district where a party resides or as otherwise provided by law.
2. All proceedings shall be instituted by filing an original notice of appeal with the District Agency Clerk within 30 days after the rendition of the order being appealed, and a copy of the notice of appeal, accompanied by any filing fees prescribed by law, with the clerk of the court, in accordance with Rules 9.110 and 9.190 of the Florida Rules of Appellate Procedure (Fla. R. App. P.). Pursuant to Fla. R. App. P. 9.020(h), an order is rendered when a signed written order is filed with the clerk of the lower tribunal.

Parrish Plantation, LLC., Attn: Mr. John Kunkel  
4200 MARSH LANDING BLVD./ SUITE 100  
JACKSONVILLE, FL 32250